

8 March 2019

## **Diamond Drilling Program at Forrest and Wodger Commenced**

- **Total of 1,220m of diamond drilling planned over four holes**
- **Diamond drilling designed to evaluate interpreted copper mineralised plunge directions at Forrest and Wodger Prospects**
- **Diamond tail planned on RC drill hole south of Wodger Prospect previously terminated short of targeted MLEM anomaly**

Australian base metals explorer **Auris Minerals Limited** (“Auris” or “the Company”) (ASX: AUR) is pleased to announce that the planned diamond drilling program at the Forrest and Wodger Prospects has commenced, (Figure 1, see ASX announcement dated 25 February 2019). The programme will comprise approximately 1,220 metres over 4 holes.

### **Forrest Prospect Proposed Drilling Summary**

A total of two diamond holes for 660m are planned at the Forrest Prospect. The drilling is designed to further evaluate the revised interpretation of a northern plunge to copper mineralisation highlighted by recent RC drill results, including 33m @ 1.25% Cu from 276m including 14m @ 1.17% Cu from 276m and 16m @ 1.54% Cu from 293m returned from FPRC029, (Figures 2 and 3, see ASX announcement dated 4 February 2019).

### **Wodger Prospect Proposed Drilling Summary**

The planned diamond drilling at the Wodger Prospect of a single hole for 440m is designed to further evaluate copper mineralisation down the interpreted plunge, to the north-north west, from the recently reported result of 6m @ 2.80% Cu from 305m including 1m @ 8.28% Cu and 5.74g/t Au from 309m within WDRC018, (Figures 4 and 5). A diamond tail for approximately 120m is planned on WDRC020 to intersect the moving loop EM anomaly (Figure 5).

For and on behalf of the Board.

Mike Hendriks  
Chief Operating Officer  
Ph: 08 6109 4333

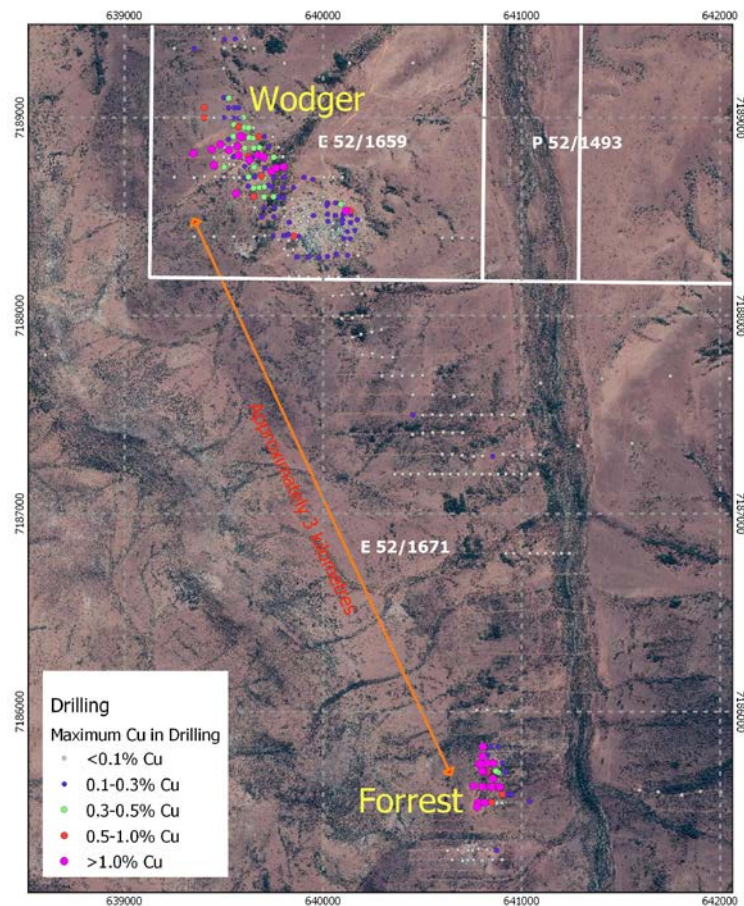


Figure 1 : Forrest and Wodger Prospects Location Plan.

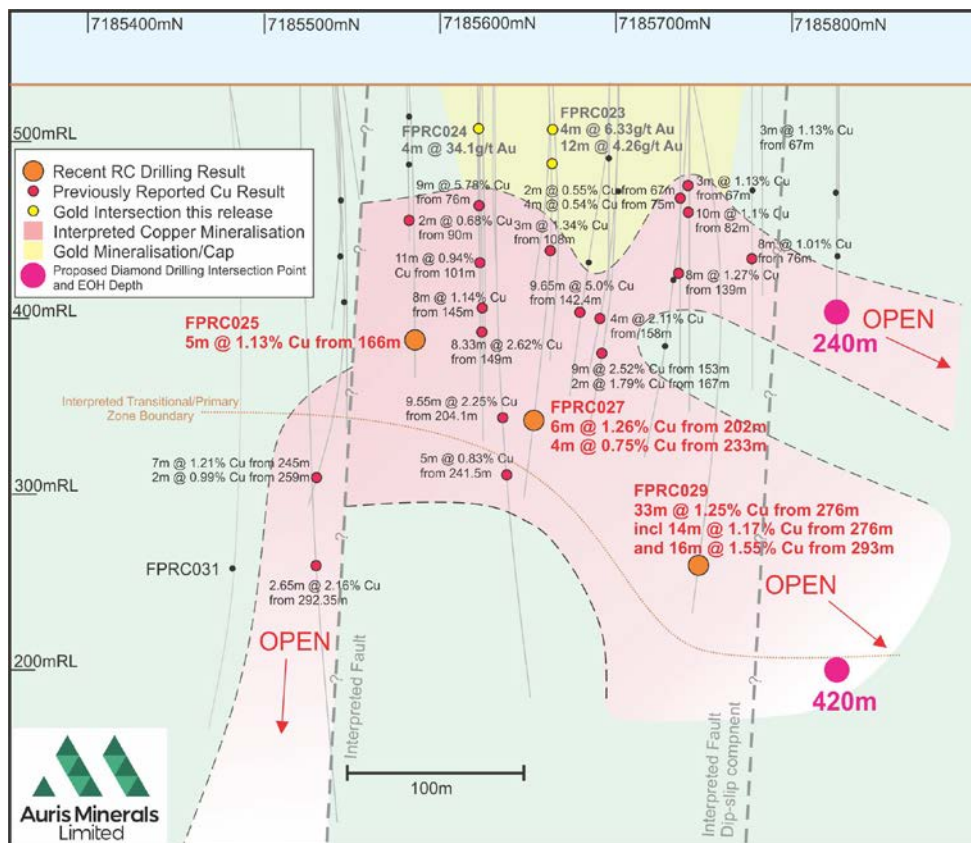


Figure 2 : Forrest Prospect Longitudinal Projection showing planned diamond drilling intersection point

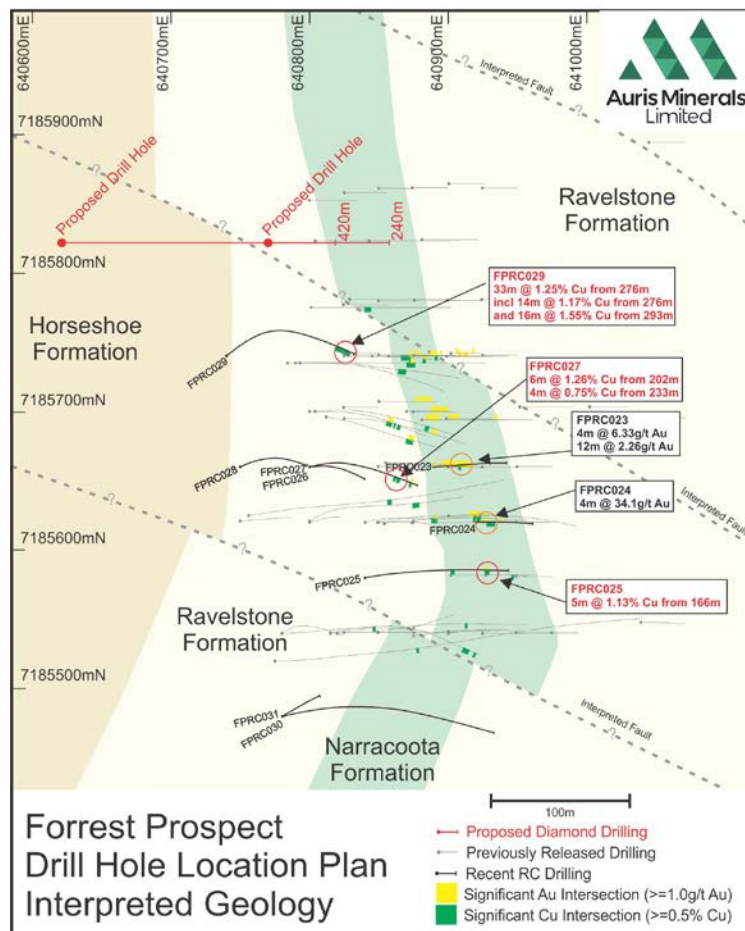


Figure 3 : Forrest Prospect Drill Hole Location Plan with recent RC drilling highlights and proposed diamond drilling drill traces

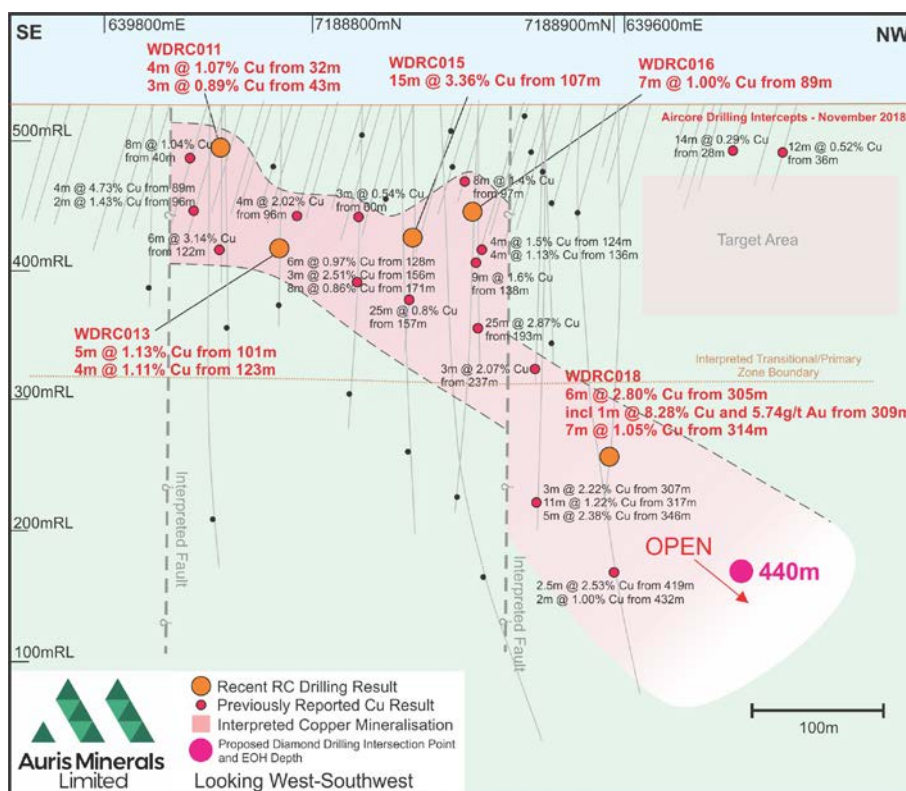
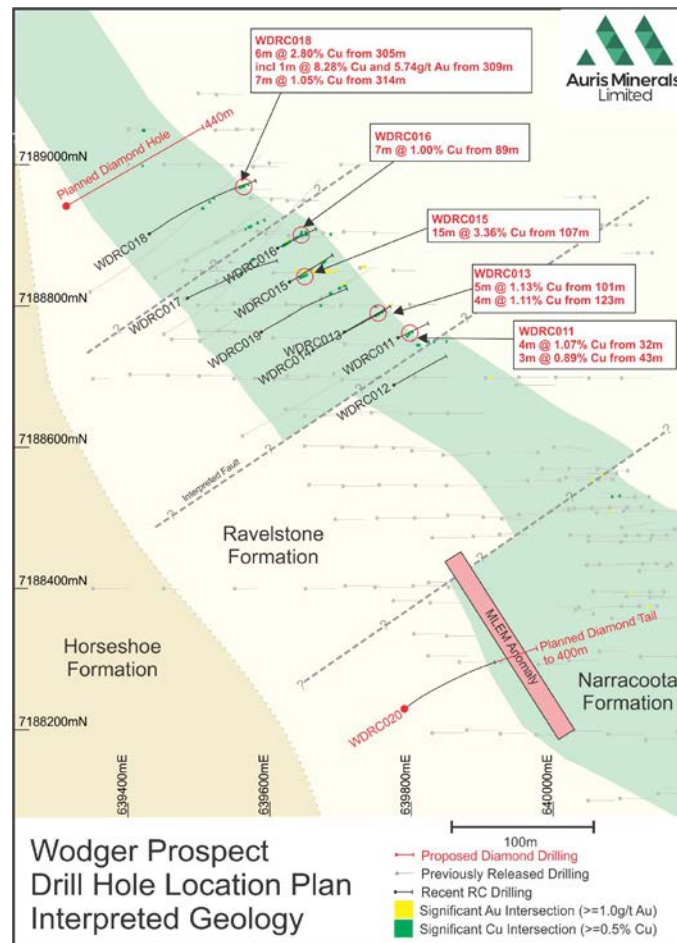


Figure 4 : Wodger Prospect Longitudinal Projection showing planned diamond drilling intersection point



**Figure 5 : Wodger Prospect Drill Hole Location Plan with recent RC drilling highlights and proposed diamond drilling drill traces.**

**– ENDS –**

**Competent Person’s Statement**

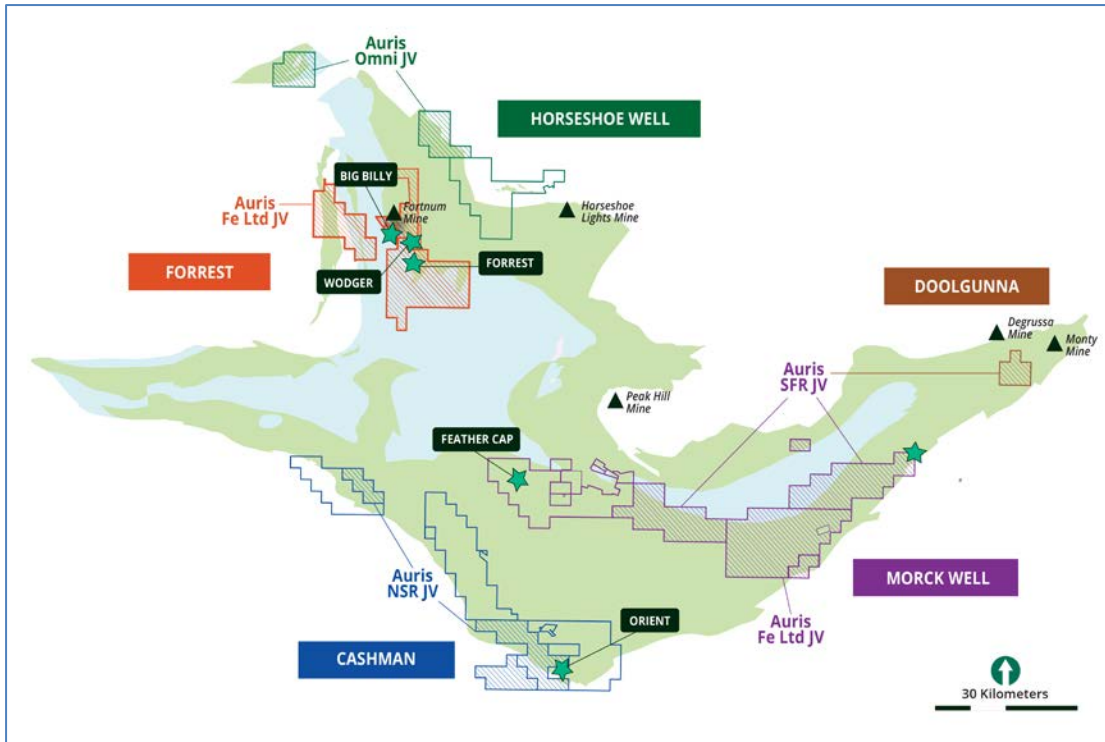
Information in this announcement that relates to exploration results is based on and fairly represents information and supporting documentation prepared and compiled by Mr Matthew Svensson, who is a Member of the Australian Institute of Geoscientists. Mr Svensson is Exploration Manager for Auris Minerals Limited. Mr Svensson has sufficient experience, which is relevant to the style of mineralisation and type of deposit under consideration, and to the activity which he is undertaking to qualify as a Competent Person, as defined in the 2012 Edition of the Australasian Code for Reporting Exploration Results, Mineral Resources and Ore Reserves. Mr Svensson consents to the inclusion in the announcement of the matters based on this information in the form and context in which it appears.

**No New Information**

Except where explicitly stated, this announcement contains references to prior exploration results and Mineral Resource estimates, all of which have been cross-referenced to previous market announcements made by the Company. The Company confirms that it is not aware of any new information or data that materially affects the information included in the relevant market announcements and, in the case of estimates of Mineral Resources that all material assumptions and technical parameters underpinning the results and/or estimates in the relevant market announcement continue to apply and have not materially changed.

**ABOUT AURIS MINERALS LIMITED**

Auris is exploring for high-grade copper-gold deposits in the prospective Bryah Basin of Western Australia. Auris has consolidated a 1,566km<sup>2</sup> portfolio of tenements, which is divided into five well-defined project areas: Forrest, Cashman, Horseshoe Well, Morck Well and Doolgunna.



**Figure 6: Auris' copper-gold exploration tenement portfolio, with Sandfire, Northern Star (NSR), Fe Ltd and OmniGeoX JV areas indicated (see notes below).**

**Forrest Project**

- E52/1659, E52/1671 & P52/1494-6: Auris 80%, Fe Ltd 20% (ASX:FEL) free carried until Decision to Mine
- E52/1659, E52/1671 & P52/1493: Westgold Resources Ltd (ASX:WGX) own the gold rights

**Cashman Project**

- E51/1391, E51/1837-38 & E52/2509: Auris 51% earning to 70%, Northern Star 49% (ASX:NST)

**Horseshoe Well Project**

- E52/3248 & E52/3291: Auris 85%, OMNI Projects Pty Ltd 15% free carried until Decision to Mine

**Morck Well JV**

- E52/2438 & ELA51/1883: Auris 100%, Sandfire Resources (ASX: SFR) earning to 70%  
E52/1613, E51/1033 & E52/1672: Auris 80%, Fe Ltd 20% (ASX:FEL), Sandfire Resources (ASX: SFR) earning to 70%